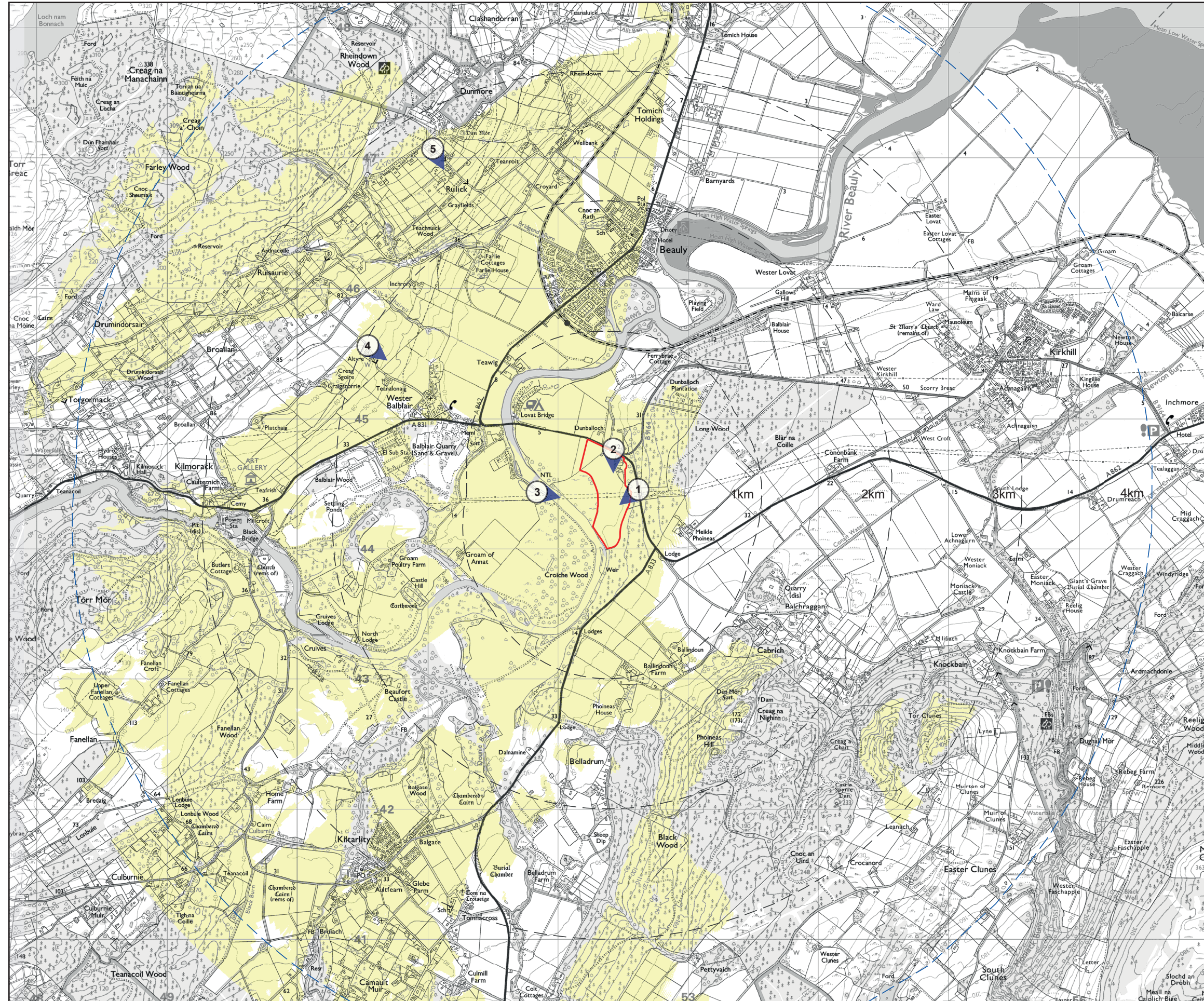






Figure 1a - Zone of Theoretical Visibility and Viewpoints



Key

-  Site location
-  4 km Study Area
-  Predicted Visibility
-  Viewpoints

1. View west from the A862
2. View south from the A862
3. View east from Core Path IN03.04 along the River Beauly
4. View southeast from path at Altyre
5. View southeast from Ruilick

Notes:

The calculations of this map are based on the 'bare earth' model of the landform and do not allow for any effects of screening from obstacles such as buildings and vegetation. The landform data was taken from Ordnance Survey Terrain 5 digital terrain model (gridded height data at 5m intervals).

Figure Data:

This figure has been based on the following height:

- Substation: 5.5m
- Office / welfare building / SCADA building: 3m
- Battery units: 2.7m



Date	Scale@A3	Produced By	Checked By	Rev.
05/06/24	1:30 000	OM	NH	A